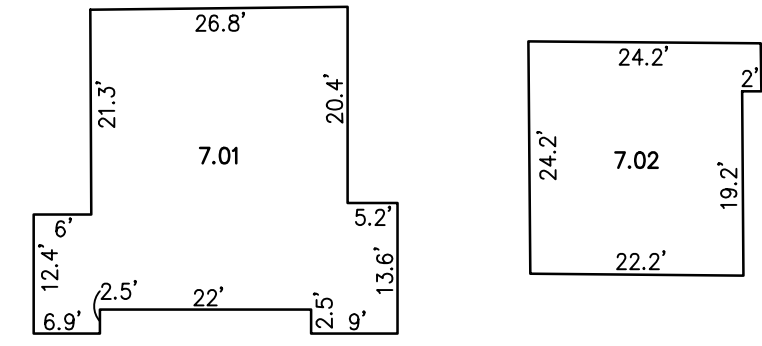


REVISION		
DATE	L.S. NAME	LIC. #
SEPT. 2000	THOMAS CRADER	21782
JULY 2009	MICHAEL MCGURL	38338
JAN. 2016	CHARLES E. ADAMSON	42627

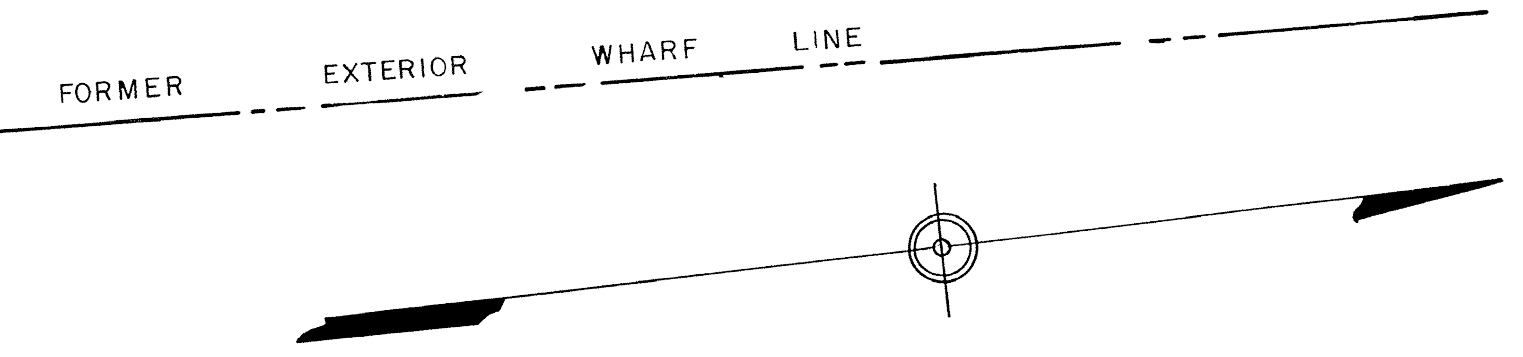
THIS SHEET HAS BEEN REVISED USING COMPUTER AIDED DRAFTING/DESIGN. (CADD)

THIS SHEET IS A SCANNED COPY OF THE TAX MAP PREPARED BY REMINGTON & VERNICK ENGINEERS DATED DECEMBER 1986. THE ORIGINAL APPROVED MAP IS ON FILE AT CME ASSOCIATES, HOWELL, NEW JERSEY.

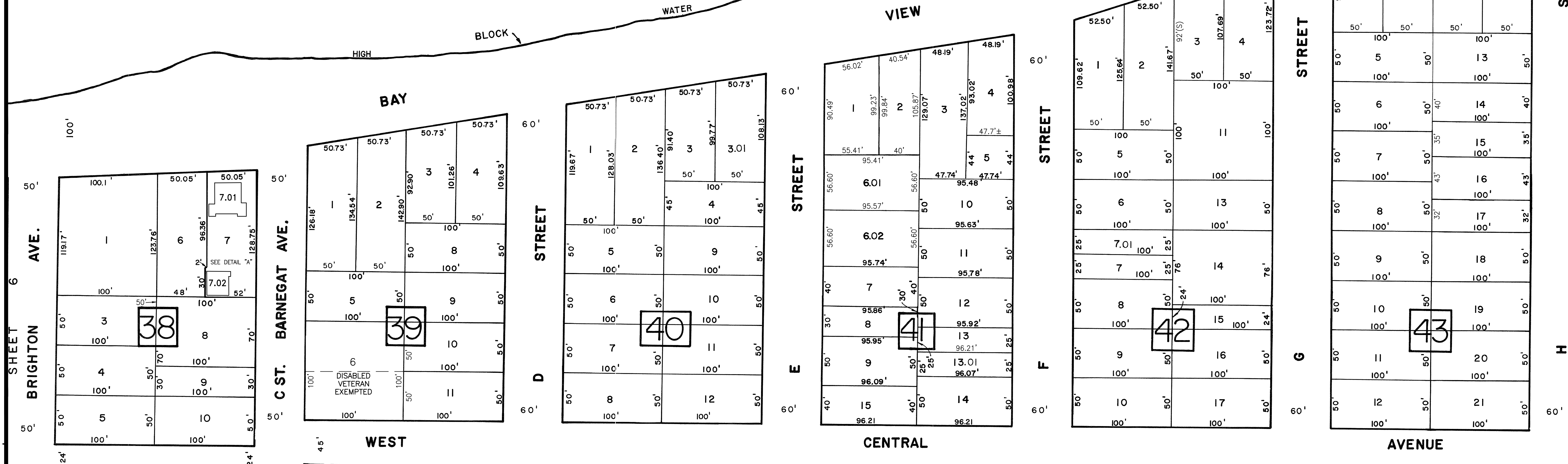
BLOCK NUMBER	LOT NUMBER	CONDO QUALIFIER	SQUARE FOOTAGE
38	7.01	C.A1	1653 SF.
38	7.01	C.A2	494 SF.



DETAIL "A"
SCALE: 1"=20'



BARNEGAT BAY



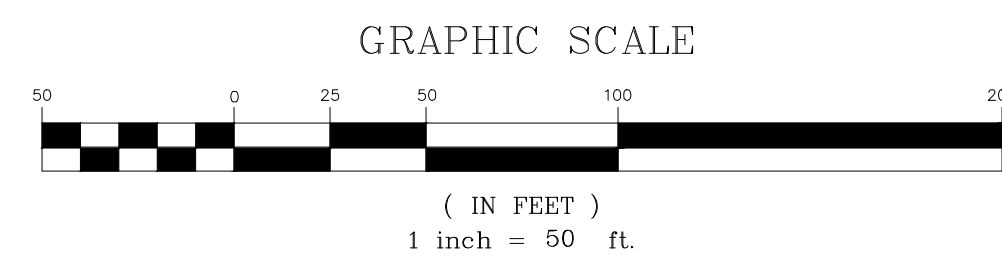
SHEET 6

SHEET 10

SHEET H

SHEET

9



NEW JERSEY DEPARTMENT OF THE TREASURY
DIVISION OF TAXATION
LOCAL PROPERTY BRANCH
APPROVED AS A TAX MAP PURSUANT TO THE
PROVISIONS OF CHAPTER 170, LAWS OF 1975, INC.
BY THE CHIEF, DIVISION OF TAXATION
Alan J. [Signature]
BY: [Signature] P.E. & L.S.
DATE: 12/15/1987 SERIAL NO. 8,271

TAX MAP
BOROUGH OF SEASIDE PARK
OCEAN COUNTY, NEW JERSEY
SCALE 1"=50' DECEMBER 1986
CRAIG F. REMINGTON, L.S.
REMINGTON & VERNICK ENGINEERS
9 ALLEN STREET, TOMS RIVER, NEW JERSEY